




FIGURE: 1.1
 Title: Pertinent Geological /
 Geomorphological Features
 of the Development Site

KEY:

Geological Features

Type

	Kettle Holes (KH1....7)
	Terraces (T1 and T2)
	Meltwater Channels (C1)

SCALE: 1:7,000 @ A3

The material in this plot is based upon an Ordnance Survey map with the permission of the Controller of Her Majesty's Stationery Office

Crown Copyright Reserved

Licence no: TBC

Drawn by: SKC

Checked by: NL

Approved by: KR

Date: 22 October 2008

Issue No.: 01

AN CAMAS MÒR